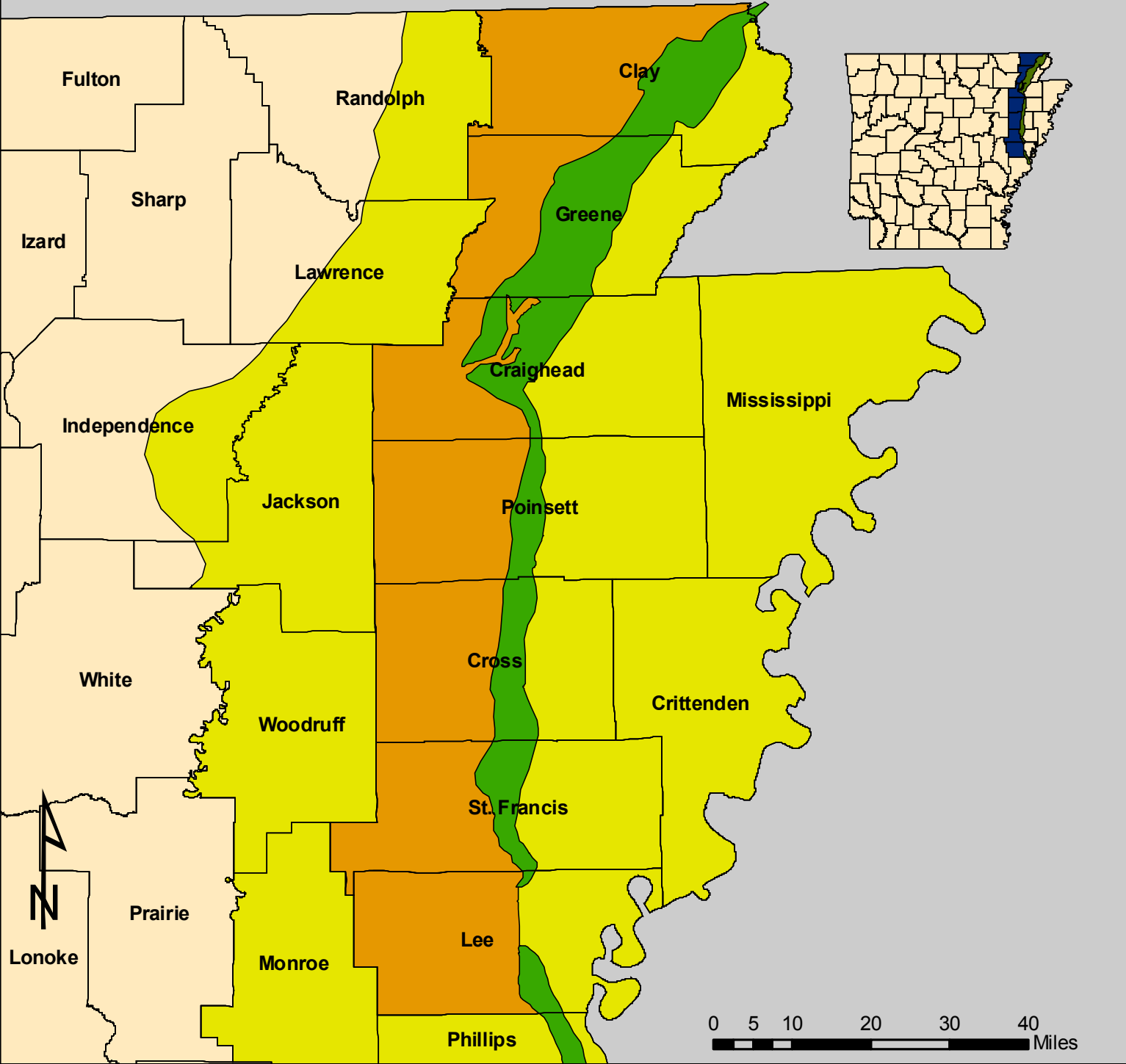






Proposed Area for Critical Ground Water Designation



Legend

-  Crowley's Ridge
-  Recommended Critical Area
-  Current Study Areas
-  County Boundary

The proposed critical designation area includes those parts of Clay, Greene, Craighead, Poinsett, Cross, St. Francis, and Lee Counties which are West of Crowley's Ridge.

Where Crowley's Ridge is absent in Lee County, the proposed designation boundary is the eastern boundary of Range 3 East.

